




























LEGEND:

-  EXISTING FEATURES
-  EXISTING KERB
-  PROPOSED KERB
-  PROPOSED RED TACTILE CROSSING
-  PROPOSED BUFFER TACTILE CROSSING
-  PROPOSED BUS SHELTER
-  PROPOSED CARRIAGEWAY
-  PROPOSED CYCLE WAY
-  PROPOSED PRECAST CYCLEWAY DEMARCATION UNITS
-  PROPOSED RAISED TABLE
-  PROPOSED FOOTWAY
-  PROPOSED FOOTWAY OUTSIDE STATION
-  PROPOSED TRAFFIC ISLAND
-  PROPOSED LADDER AND TRAMLINE PAVING
-  EXISTING LIGHTING COLUMN TO REMAIN
-  PROPOSED LIGHTING COLUMN LOCATION
-  PROPOSED LIGHTING BOLLARD
-  EXISTING UTILITY COVERS TO BE RAISED OR LOWERED TO BE INTILLED
-  EXISTING UTILITY COVERS TO BE RAISED OR LOWERED
-  PROPOSED GULLY
-  PROPOSED MANHOLE
-  PROPOSED SIGNAL HEAD
-  PROPOSED TRAFFIC WANDS
-  PROPOSED RELOCATION OF EXISTING BOLLARD
-  PROPOSED ROAD SIGN AND POST
-  EXISTING TREE TO BE REMOVED
-  PROPOSED CCTV CAMERA

Rev	Date	Description	RP	AW	RM
3	18/05/18	MINOR AMENDMENTS	RP	CR	AW
2	14/05/18	LCC COMMENTS ADDRESSED	RP	CR	AW
1	04/05/18	FIRST ISSUE	RP	CR	AW

Leicester City Council

PROJECT:
London Road
Cyclway
Improvements

Client:
Planning Department &
Transport Division
115 Charles Street
Leicester LE1 1FZ

ARCADIS
ARCADIS | AECOM | CH2M HILL
Infrastructure & Transport

Registered office:
Arcadis House
34 York Way
London
N1 5AB

Coordinating office:
Arcadis House
34 York Way
London N1 5AB
Tel: 44 (0)20 7512 2000

www.arcadis.com

TITLE:
GENERAL ARRANGEMENT
DRAWINGS
SHEET 2 OF 6

Design	Design	Checked	Approved	Scale	Original Size	Suitability
C. MUIR	R. PATEL	C. RAPOLE	A. WILKINSON	1:250	A1	S3
13APR18	13APR18	13APR18	13APR18	A00	OS	10015130

ISSUED FOR TENDER

Drawing Number: 10015130-ARC-0100-DR-C-0002
Revision: 3

FOR CONTINUATION PLEASE REFER TO
DRAWING NO. 10015130-ARC-0100-DR-C-0001

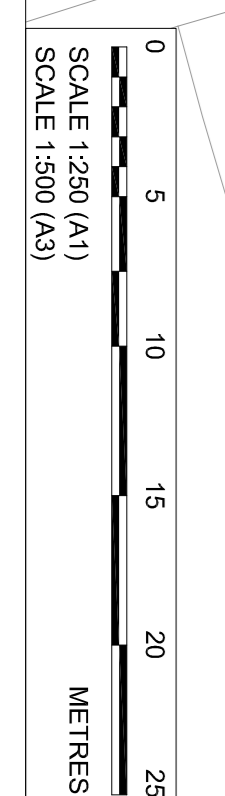
FOR CONTINUATION PLEASE REFER TO
DRAWING NO. 10015130-ARC-0100-DR-C-0003



- This map is based upon Ordnance Survey material with the permission of Ordnance Survey on behalf of the Controller of Her Majesty's Stationery Office. Crown copyright. Ordnance Survey is a registered trademark. All other copyright and any other rights reserved. Ordnance Survey Licence No: 100019264/2018.
- NOTES:**
1. ALL DIMENSIONS ARE IN METRES UNLESS OTHERWISE STATED.
 2. THE CONTRACTOR IS TO MAINTAIN ACCESS TO ALL PROPERTIES AND BUSINESSES AT ALL TIMES.
 3. ALL REMAINING STREET FURNITURE AND TREES TO BE PROTECTED DURING WORKS.
 4. UTILITY COVERS TO BE TAKEN UP PRIOR TO RAISING / LOWERING.
 5. BEWARE OF UNDERGROUND SERVICES. THE CONTRACTOR SHALL ENSURE THAT ALL STATUTORY UNBARRIERS APPARATUS IS PROPERLY LOCATED AND CLEARLY MARKED ON SITE.
 6. LOCATION OF PROPOSED TREE PITS TBC.
 7. FOR DETAILS OF WORKS REFER TO ALL OTHER DRAWING SETS.

Print Date: 2018-05-16 16:00:08

C:\Users\swa\9024\ARCADIS\London Road Cycling Improvements - Documents\CAD\Drawings\01 CAD\02 Sheets\02 Detailed Design\10015130-ARC-0100-DR-C-0002-GENERAL ARRANGEMENT.dwg



0 5 10 15 20 25m
METRES